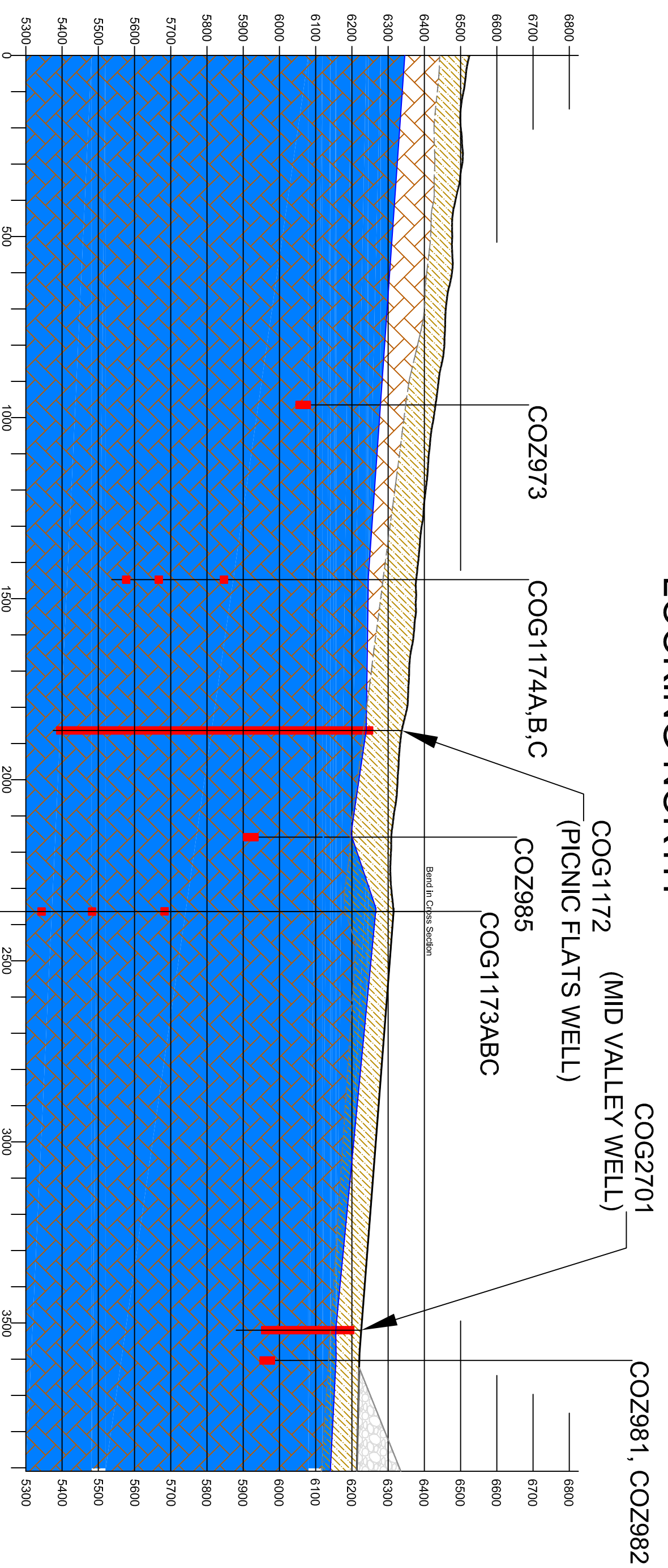
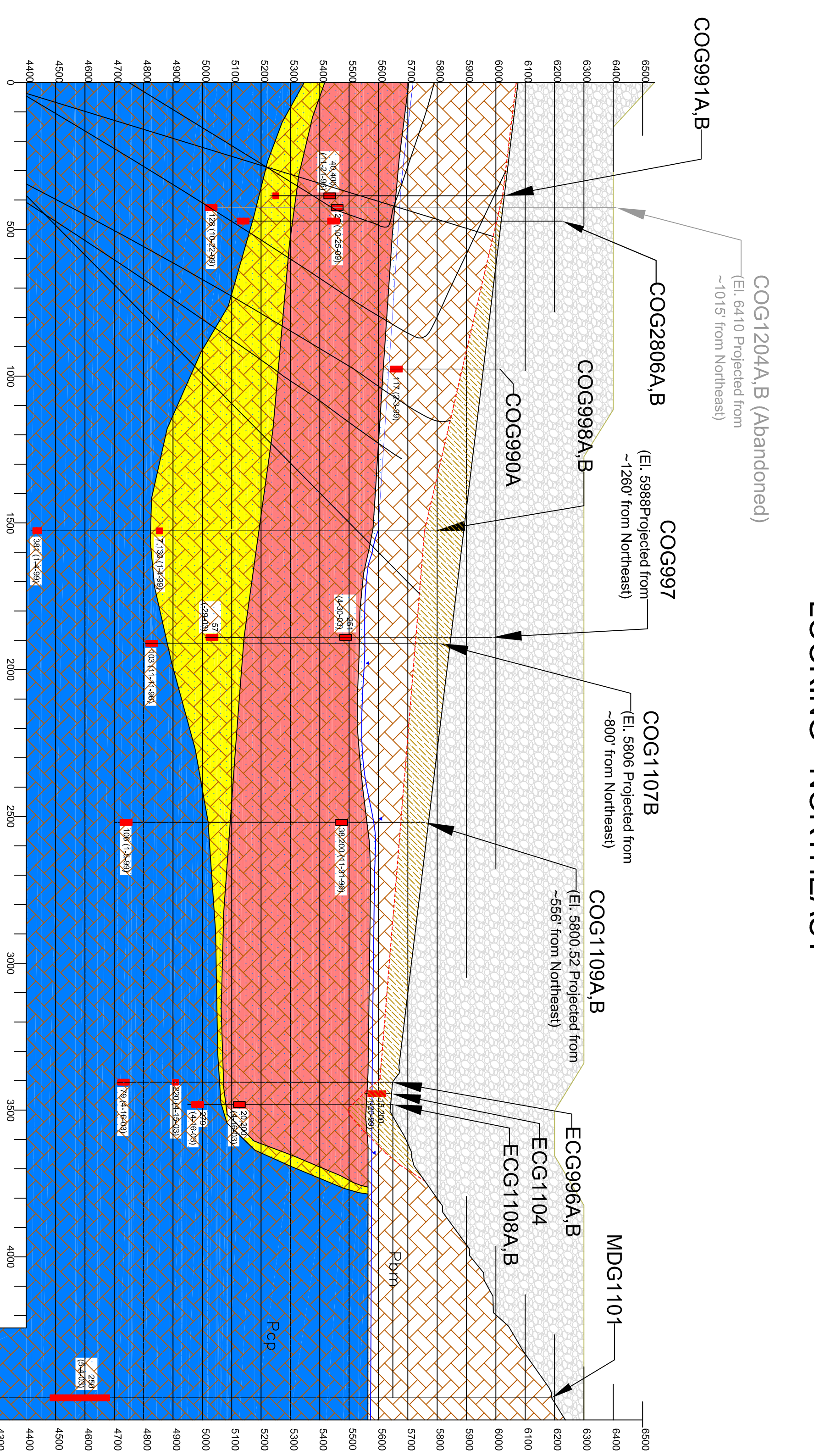


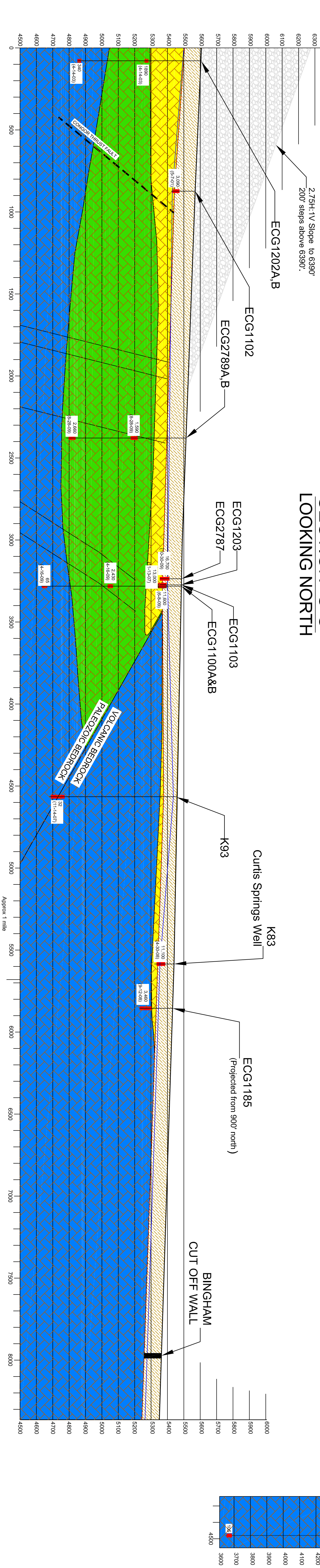
**SECTION A-A'
LOOKING NORTH**



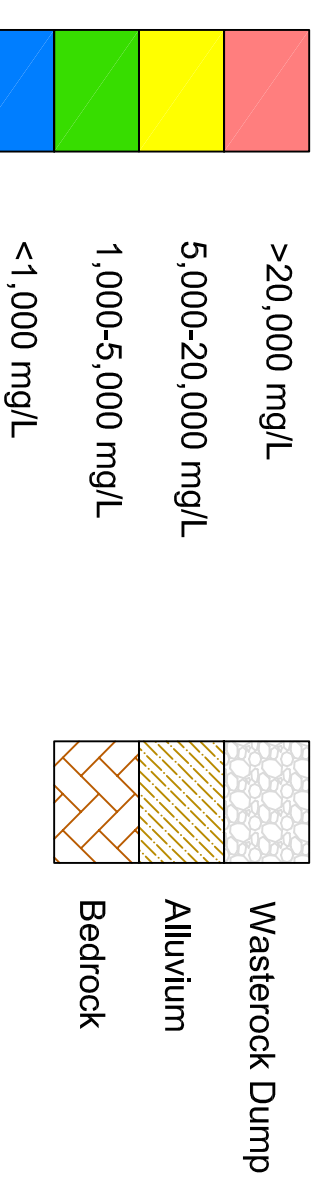
**SECTION B-B'
LOOKING ~NORTHEAST**



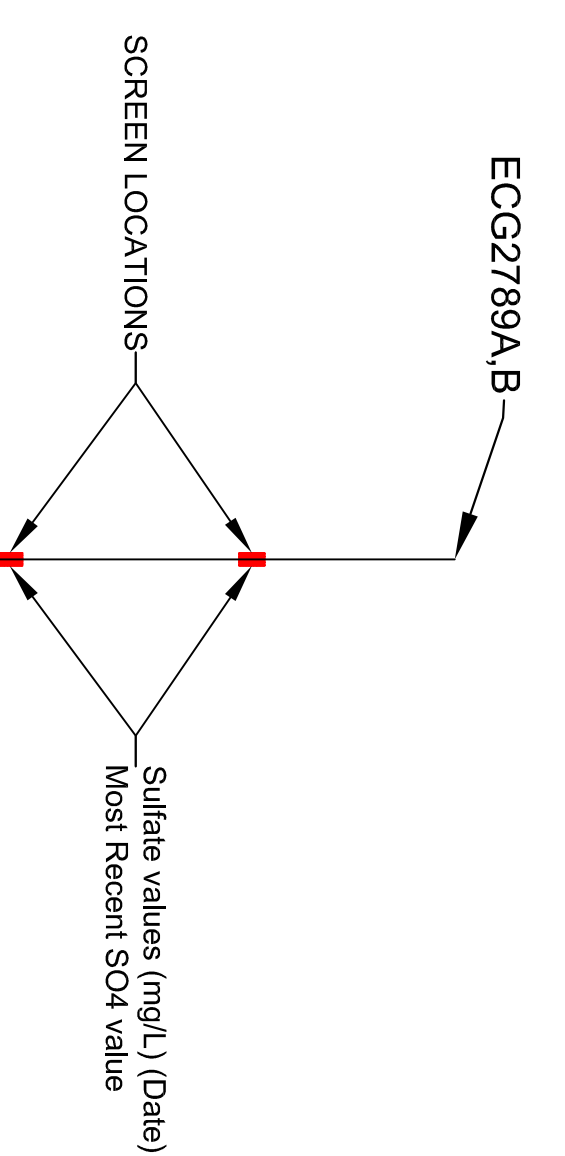
**SECTION C-C'
LOOKING NORTH**



SO4 mg/L



TYPICAL WELL INFORMATION



ENVIRONMENTAL OPERATIONAL SUPPORT	KENNECOTT UTAH COPPER
SCALE: HOR & VER 1"=300' DATE	DRY FORK MANAGEMENT PLAN
DESIGNED BY ZK, JI 11-2009	GROUNDWATER PERMIT
DRAWN BY JI 11-2009	#UGW 350010
CHECKED BY [blank]	APPENDIX G
PROJECT MANAGER [blank]	Job No. ---
PROJECT NUMBER [blank]	Dwg No. 454-T-0416